

62 63 64

OMAK



57 58
59 60 61

NESPELEM



55 56

ELMER CITY

48 49 50 51 52



53

GRAND COULEE COULEE DAM

ELECTRIC CITY




28 29
30 31 32



22 23 24 25 26
27

HARTLINE

ALMIRA



33 34 35 36

COULEE CITY

STRATFORD

WILSON CREEK

38 39 40 41 42



43 44 45

SOAP LAKE



18 19 20 21

EPHRATA



14 15 16 17

MOSES LAKE




10 11 12 13

WARDEN




7 8 9

OTHELLO



4 5 6

CONNELL



1 2 3

SCENIC BYWAY ROUTE

Driver Option Route

