



TOP **43**

CAMPGROUNDS & RV PARKS

In Grant County, Washington

For more information, please contact:

Grant County Tourism Commission

P.O. Box 37, Ephrata, WA 98823
509.765.7888 • 800.992.6234

TourGrantCounty.com



TOP 43 CAMPGROUNDS & RV PARKS

In Grant County, Washington

For more information on
Grant County accommodations
www.tourgrantcounty.com

The Grant County Tourism Commission has made its best effort to include all Grant County Campgrounds and RV Parks in this publication. For more information about future printings, please contact the Grant County Tourism Commission: jtgingrich@grantcountywa.gov

Copy and photographs by:

Shawn Cardwell, Mark Amara,
Jerry T. Gingrich and Bill Burke

Book, map and cover design by:

Denise Adam Graphic Design
Veradale, WA 99037
509.979.1256
dladam@comcast.net

Grant County Tourism Commission
PO Box 37
Ephrata, Washington 98837

No part of this book may be reproduced in any form, or by any electronic, mechanical, or other means, without permission in writing from the Grant County Tourism Commission.

© 2020, Grant County Tourism Commission
First printing, 5m

For Additional copies please contact:

Jerry T. Gingrich
Grant County Tourism Commission
Grant County Courthouse
PO Box 37
Ephrata, WA 98837
509.754.2011, Ext. 2931

Rewriting and editing by:

Mark Amara

Printed by:

National Color Graphics.
25 West Boone Ave.
Spokane, WA 99201
509.462.7627 office
509.953.5018 cell



Grant County has some of the best camping and RVing opportunities in Washington State. With scenic and pristine vistas, hiking trails and outdoor recreation, Grant County is known for its varied landscapes on a high desert plateau with coulees, lakes, reservoirs, sand dunes, canals, rivers, creeks, and other waterways. This is the perfect area to take your family and friends camping. In this new world of social distancing, in Grant County you'll find a variety of camping facilities from basic sites to resort camping. Grant County has RV parks that are ready to accommodate all sizes of recreational vehicles. Plus, Grant County campgrounds and RV parks are accessible, convenient, equipped and very affordable. This booklet will give you more information on 43 different campgrounds and RV parks in Grant County, Washington.



A Discover Pass is required for vehicle access to Washington State parks and recreation lands managed by the Washington State Parks and Recreation Commission, the Washington Department of Fish and Wildlife (WDFW), and the Washington State Department of Natural Resources (DNR). They are very easy to purchase and one pass can be transferred between two vehicles.

Annual pass: \$35 One-day pass: \$11.50

For more information: discoverpass.wa.gov
Or call: (844) 271-7041

CONTENTS

Grant County Campgrounds & RV Parks

Beverly	
1. Sand Hollow Recreation Area Campground	5
Coulee City	
2. Blue Lake Resort	6
3. Coulee City Community Campground	7
4. Coulee Lodge Resort	8
5. Sun Village Resort	9
6. Sun Lakes Park Resort	10
7. Sun Lakes-Dry Falls State Park	11
Desert Aire	
8. Desert Aire RV Park	12
Electric City	
9. Coulee Playland Resort	13
10. Osborne Bay Campground	14
11. Sunbanks Lake Resort	15
12. Jones Bay Campground	16
13. Steamboat Rock State Park	17
Ephrata	
14. Oasis RV Park & Golf Course	18
15. Sun Basin RV Resort	19
16. Ephrata RV Park & Campground	20
Grant County Map	21, 22
George	
17. Gorge Amphitheatre Campgrounds and RVing	23, 24
Grand Coulee	
18. Grand Coulee RV Park	25
19. The Kings Court RV Park	26
Mattawa	
20. Priest Rapids Recreation Area Campground	27
21. Jackson Creek Fish Camp	28

CONTENTS

Grant County Campgrounds & RV Parks

Moses Lake	
22. Sandy Point Mobile Home RV Park	29
23. Cascade Park Campground	30
24. Desert Oasis RV Park	31
25. Grant County Fairgrounds RV Park	32
26. Lakefront RV Park	33
27. Suncrest Resort	34
28. Sunrise Resorts Pier 4 Campground	35
29. Willows Trailer Village	36
Potholes Reservoir	
30. Mardon Resort	37
31. O'Sullivan Sportsman's Resort	38
32. Potholes State Park	39
33. Sun Desert RV Park	40
Quincy	
34. Crescent Bar Recreation Area	41
35. Colockum Ridge Golf & RV	42
36. Sage Creek Campground	43
37. Shady Tree RV Park	44
38. The Park at Cave B	45
39. Wild Horse Campground	46
Royal City	
40. Royal Golf Course RV Park	47
Soap Lake	
41. Smokiam RV Resort	48
42. Smokiam Campground	49
Warden	
43. Sage Hills Golf and RV Resort	50

1 Sand Hollow Campground

11094 State Hwy 243

Beverly, WA 99321 • 509.754.5085 • grantpud.org/visit-us



This campground lies less than a 1/2 mile south of the State Highway 243 – State Highway 26 intersection along the Columbia River shoreline. Technically, it lies on the shore of the Wanapum Dam pool upriver from the dam. There are 40 dry sites (no water/sewer/electricity). However, the recreational area lies in a such a scenic area and if travelers plan ahead, the other attractions on-site will make up for the lack of amenities. There are trails, sandy beaches, a swimming area, covered picnic areas with tables, wheelchair accessible areas and vault toilets. Tents are recommended but small trailers are permitted assuming they fit into the campsite parking spots. There are fees for camping though the area is open year-round and visitors can reserve campsites for the peak season, March 1 – September 30. The recreational area is owned and managed by the Grant County PUD (Public Utility District).



	Lodging Type & Spaces	Tent Camping	Fish Bait/Tackle Shop	Grocery Store	Boat Launch	Boat Rental	Group Reservations	Year-round Availability	Ice/Propane	Pull-through	Water View	Pets Allowed	Showers	Toilet	Dump Station/Sewer	Full Hook-ups	Laundry	Picnic Area	Playground
CG ??	•									•	•			•				•	

C-CABIN/COTTAGE CG-CAMPGROUNDS VR-VACATION RENTAL S-SEASONAL

2 Blue Lake Resort

31199 State Hwy 17 N

Coulee City, WA 99115 • 509.632.5364 • bluelakesresortwashington.com



Located 12 miles north of Soap Lake, just north of Lake Lenore and Alkali Lake, and on the south end of Blue Lake, you'll find Blue Lake Resort directly off a curve in the road. This site has been home to the resort since the 1930's, and to the owner since the 1970's.

Here you'll find the tradition of a family-friendly space, with plenty of room for the kids to run and play. The owners are happy to book groups, and the resort offers 12 cabins with a capacity of up to 12 people. Family pets are welcome, with an extra fee.

Once settled, head to the beach for a swim, or take a seat and enjoy the miles of views of the Lower Grand Coulee stretching into the distance north and south. Available for the anglers in the family, is a boat launch for guest use and 12-foot aluminum boats for rent, a couple with motors, and a bait and tackle shop in the on-site grocery store. And for the adventurous types, this resort offers great access to the Lake Lenore Caves and the hiking trails there.

If you're looking for a pull-through for your RV, be sure to reserve one of the four sites early. When considering your reservation, mind the season for this historic resort is open April – October.

	Lodging Type & Spaces	Tent Camping	Fish Bait/Tackle Shop	Grocery Store	Boat Launch	Boat Rental	Group Reservations	Year-round Availability	Ice/Propane	Pull-through	Water View	Pets Allowed	Showers	Toilet	Dump Station/Sewer	Full Hook-ups	Laundry	Picnic Area	Playground
RV 36	•																		
CG 19	•																		
C 12	•																		

RV-RECREATIONAL VEHICLE C-CABIN/COTTAGE CG-CAMPGROUNDS VR-VACATION RENTAL S-SEASONAL

3 Coulee City Community Campground

South end of Banks Lake, US Hwy 2
 Coulee City, WA 99115 • Contact: Town of Coulee City - 509.632.5331



This fun campground is situated on a bay at the south end of Coulee City off US Highway 2. It is operated by the city, which is who may be called with any questions, concerns or with group rental requests. Group rentals consist of an "island" of sites, one of many in the campground, and must be made at least a month in advance.

Other than group rentals, sites are on a first come, first serve basis and are paid for at a pay station that takes both credit card and cash. Use of the public boat launch and dump station is an extra fee, for overnight or day use patrons.

The 125 plus sites, are available for RVs or tents. Of those sites, 55 are full hook-up, 20 are pull-through and 70 plus are dry sites with no amenities. The coin-operated showers are in a large facility. The campground is open year-round, although water is not available during the winter months. Pets are allowed though they need to be on-leash at all times, and are not allowed in the swimming, playground or picnic area.

If you're looking for something with a great view on the water at Banks Lake, be sure to follow the gravel road that ventures out on the spit towards the north. You'll find great sites there, lined with trees and the lake on all sides.

Lodging Type/# Spaces	Tent Camping	Fish Bait/Tackle Shop	Grocery Store	Boat Launch	Boat Rental	Group Reservations	Year-round Availability	Pool/Swimming	Ice/Propane	Pull-through	Water View	Pets Allowed	Showers	Toilet	Dump Station/Sewer	Full Hook-ups	Laundry	Picnic Area	Playground	
CG 125	•			•	•	•	•	•	•	•	•	•	•	•	•	•	•	•	•	•

C-CABIN/COTTAGE CG-CAMPGROUNDS VR-VACATION RENTAL S-SEASONAL

4 Coulee Lodge Resort

33017 Park Lake Road NE
 Coulee City, WA 99115 • 509.632.5565 • couleelodgeresort.com



Located just off State Highway 17 on Park Lake Road, you'll find the family-friendly Coulee Lodge Resort. Open April through the end of September, this resort is perfect for reaching both Park Lake to the north and Blue Lake to the south.

Its open season corresponds with recreation opportunities of the lakes. If you're looking for excellent trout fishing, head to Blue Lake. More high-paced water sports and recreation may be found at Park Lake. With a fish bait and tackle shop, a rentable pontoon boat equipped with lifejackets, and Sun Lakes State Park only minutes away, it's easy access to whatever day on the lake you are looking for. And, if you're just looking for a place to relax, take a seat on the resort's beach and enjoy the fantastic view.

Many of their 30 AMP full hook-up RV locations and tent sites are situated under trees right at the water's edge. Or, stay in one of their blue and white one- or two-bedroom cabins and park models vacation rentals that couldn't look more at home than at the lake.

Pets are allowed for an extra fee, and showers, toilets, and propane refills are available. Forget an essential? Don't worry, you can pick it up in their grocery store, where there is an abundance of literature on additional regional recreation options, and lots of local knowledge.

Lodging Type/# Spaces	Tent Camping	Fish Bait/Tackle Shop	Grocery Store	Boat Launch	Boat Rental	Group Reservations	Year-round Availability	Pool/Swimming	Ice/Propane	Pull-through	Water View	Pets Allowed	Showers	Toilet	Dump Station/Sewer	Full Hook-ups	Laundry	Picnic Area	Playground	
CG-22	•	•	•	•	•	•	•	•	•	•	•	•	•	•	•	•	•	•	•	•
C-6		•	•	•	•	•	•	•	•	•	•	•	•	•	•	•	•	•	•	•
VR-8		•	•	•	•	•	•	•	•	•	•	•	•	•	•	•	•	•	•	•

C-CABIN/COTTAGE CG-CAMPGROUNDS VR-VACATION RENTAL S-SEASONAL

5 Sun Village Resort

33575 Park Lake Road NE
Coulee City, WA 99115 • 509.632.5664



Known to many as the Laurent's Sun Valley Resort, this beautiful tucked-away resort is under new ownership! Heading east on Park Lake Road from State Highway 17, you'll find the resort located on the small strip of land between the south end of Park Lake and the north end of Blue Lake. The resort is open from April to the end of September.

Native Americans and early explorers in the region were known to have portaged canoes across this strip of land while traveling in the Grand Coulee. This central location is a great spot to do exploring yourself, so fuel up your boat, rent a canoe, row boat, or motor boat, or hit the trailhead from the resort to the Blue Lake Rhino site, where you can see the fossilized impression of a rhinoceros who was caught in the ancient lava flow that created the iconic basalt cliffs of the coulee.

No need to leave the resort to find fun while staying in the on-site cabins or 90 plus tent and RV sites that snug right up to the lake edge, including 12 pull-through sites. Find the essentials you need at the grocery/tackle/bait shop, and even some surprises. Or hang with the kids and family at the picnic and playground areas.

The new owners and friendly staff are able to accommodate large groups, including special events like reunions and weddings. Dogs are welcome for a small fee.

	Lodging Type/ # Spaces	Tent Camping	Fish Bait/Tackle Shop	Grocery Store	Boat Launch	Boat Rental	Group Reservations	Year-round Availability	Pool/Swimming	Kay/Paddle	Pull-through	Water View	Pets Allowed	Showers	Toilet	Dump Station/Sewer	Full Hook-ups	Laundry	Picnic Area	Playground
RV	•	•	•	•	•	•	•	•	•	•	•	•	•	•	•	•	•	•	•	•
90+	•	•	•	•	•	•	•	•	•	•	•	•	•	•	•	•	•	•	•	•
C	•	•	•	•	•	•	•	•	•	•	•	•	•	•	•	•	•	•	•	•
19	•	•	•	•	•	•	•	•	•	•	•	•	•	•	•	•	•	•	•	•

C-CABIN/COTTAGE CG-CAMPGROUNDS VR-VACATION RENTAL S-SEASONAL

6 Sun Lakes Park Resort

34228 Park Lake Rd. NE
Coulee City, WA 99115 • 509.632.5291 • sunlakesparkresort.com



The Sun Lakes Park Resort welcomes visitors to one of Washington's favorite family vacation destinations. Conveniently located at the center of the Coulee Corridor within Sun Lakes-Dry Falls State Park on the north shore of Park Lake and just south of Coulee City.

Although located in the state park, this family-owned private resort does not require the Discover Pass for day-use or overnight guests. Overnight guests are given a pass for access to all other parts of the state park.

Enjoy boating in your own or a rented row boat, pedal boat or stand-up paddle board. Golfing is available at the adjacent Vic Meyers Golf Course, or at the on-site mini-golf course. Swim in the beautiful lake waters or the pool. Or, if you're looking for a more exciting water experience, check out the Water Wars station! There is plenty of space throughout the park to bask in the sun and enjoy time with family. While you're there be sure to enjoy the concession stand and gift shop. The resort is open March to October. With an extra charge, pets are allowed in cabins.

	Lodging Type/ # Spaces	Tent Camping	Fish Bait/Tackle Shop	Grocery Store	Boat Launch	Boat Rental	Group Reservations	Year-round Availability	Pool/Swimming	Kay/Paddle	Pull-through	Water View	Pets Allowed	Showers	Toilet	Dump Station/Sewer	Full Hook-ups	Laundry	Picnic Area	Playground
RV	•	•	•	•	•	•	•	•	•	•	•	•	•	•	•	•	•	•	•	•
144	•	•	•	•	•	•	•	•	•	•	•	•	•	•	•	•	•	•	•	•
C	•	•	•	•	•	•	•	•	•	•	•	•	•	•	•	•	•	•	•	•
71	•	•	•	•	•	•	•	•	•	•	•	•	•	•	•	•	•	•	•	•

C-CABIN/COTTAGE CG-CAMPGROUNDS VR-VACATION RENTAL S-SEASONAL

7 Sun Lakes-Dry Falls State Park

34875 Park Lake Road NE
 Coulee City, WA 99115 • 509.632.5583



Sun Lakes-Dry Falls State Park extends from the south end of Lake Lenore all the way north to Dry Falls. The campground sits at the north end, just north of Park Lake. To reach the park campground, turn east off State Highway 17. Continue down the road passing by the Sun Lakes Park Resort.

To stay at the state park you will need a Discover Pass for both overnight and day use, and cash or credit card is accepted at the pay stations. Challenge yourself to visit all nine lakes or complete all eight hikes throughout the park, including the very popular Umatilla Rock hike that traverses around and/or over the gigantic basalt rock that stands isolated by itself beyond at the bottom of Dry Falls. Deep Lake is a great fishing lake only accessible through the park. Feel free to take it easy while visiting, as well, and enjoy the wildlife and exceptional bird watching.

Reservations can be made on the Washington State Park website, which you'll want to do for discount reservations of the group area that accommodates up to 75 people in tents or for one of the three pull-through sites.

Pets are allowed on-leash. A swimming area is roped off at the beach. Feel like putting on a show? Don't worry, the campground comes equipped with an outdoor amphitheater!

Lodging Type/# Spaces	Tent Camping	Fish Bait/Tackle Shop	Grocery Store	Boat Launch	Boat Rental	Group Reservations	Year-round Availability	Pool/Swimming	Ket/Propane	Pull-through	Water View	Pets Allowed	Showers	Toilet	Dump Station/Sewer	Full Hook-ups	Laundry	Picnic Area	Playground
RV 40	•																		
C 151	•																		

C-CABIN/COTTAGE CG-CAMPGROUNDS VR-VACATION RENTAL S-SEASONAL

8 Desert Aire Golf RV Park

505 Clubhouse Way
 Desert Aire, WA 99349 • 509.932.4839



Desert Aire's top rated 18-hole golf course and tennis/pickle ball courts are open to the public. The water playground includes 20 miles of the majestic Columbia River attracting boaters, water skiers, fishermen and fisherwomen and fishing/hunting enthusiasts. The marina access and day park includes a 3.1-mile walking trail managed by Grant PUDs Priest Rapids Recreation Area. Nearby attractions include off road facilities, the Gorge Amphitheater and the Wanapum Heritage Center. Columbia Valley wineries are in any direction inside an hour's drive with several tasting rooms and nearby breweries for the non-wine enthusiasts. There are more activities and sights to discover at the Information Center Kiosk near the main entrance to Desert Aire.

Lodging Type/# Spaces	Tent Camping	Fish Bait/Tackle Shop	Grocery Store	Boat Launch	Boat Rental	Group Reservations	Year-round Availability	Pool/Swimming	Ket/Propane	Pull-through	Water View	Pets Allowed	Showers	Toilet	Dump Station/Sewer	Full Hook-ups	Laundry	Picnic Area	Playground
RV 17		•	•					•	•			•	•	•	•			•	•

C-CABIN/COTTAGE CG-CAMPGROUNDS VR-VACATION RENTAL S-SEASONAL

9 Coulee Playland Resort

401 Coulee Boulevard

Electric City, WA 99123 • 509.633.2671 • couleeplayland.com



Located on the shore of the north end of Banks Lake close to the town of Electric City, this resort has something for everyone. Its opportune location on the water, near town, and all its amenities make every type of vacation an option.

Of its 58 RV sites, 23 are partial hook-ups and available for tents. Of the full hook-up sites, 18 are pull-through. The vacation rental is a yurt located in the north section of the resort that sits on a shaded platform with a great view of the lake. No pets are allowed in the yurt, but welcome in the rest of the resort.

The owner hopes you'll enjoy the on-site bait and tackle shop where you'll find, "A lotta, lotta, lotta tackle!" With or without your tackle you're able to rent fishing, pontoon, stand-up paddle boards and pedal boats. The boat dock and launch from the resort is popular, as is the short jaunt to great fishing along Banks Lake and recreation on Lake Roosevelt.

If you don't feel like traveling beyond your resort destination, no worries, the resort offers extra amenities like hard serve ice cream, firewood, a large lawn and picnic area and coin-operated laundry. Propane is available for exchange, not refill. The view leaves nothing to be desired! But don't get too comfortable, although it's open all winter sans on-site water, long-term reservations are not an option.

	Lodging Type & Spaces	Tent Camping	Fish Bait/Tackle Shop	Grocery Store	Boat Launch	Boat Rental	Group Reservations	Year-round Availability	Pool/Swimming	Ice/Propane	Pull-through	Water View	Pets Allowed	Showers	Toilet	Dump Station/Sewer	Full Hook-ups	Laundry	Picnic Area	Playground
RV-58	•	•	•	•	•	•	•	•	•	•	•	•	•	•	•	•	•	•	•	•
CG-6	•	•	•	•	•	•	•	•	•	•	•	•	•	•	•	•	•	•	•	•
VR-1	•	•	•	•	•	•	•	•	•	•	•	•	•	•	•	•	•	•	•	•

C-CABIN/COTTAGE CG-CAMPGROUNDS VR-VACATION RENTAL S-SEASONAL

10 Osborne Bay Campground

Off State Hwy 155

Electric City, WA 99123 • 509.633.1304



Osborne Bay Campground is on land owned by the U. S. Bureau of Reclamation and managed by Washington State Parks. Though the small state-run campground has no running water or electricity it does offer decent shaded campsites next to Banks Lake. Bring cash, as it is a self-pay system, with an extra fee for use of the boat launch. Day use is also an option, although a Discover Pass is required and can be bought on-site. Any questions or concerns can be directed to the staff at nearby Steamboat Rock State Park.

Turn west from State Highway 155 just north of the Banks Lake Golf & Country Club and south of the bridge south of Electric City. The campground is along a road that borders the course. The campground is nestled on the south shore of the Osborne Bay and Lake, which connects to the north end of Banks Lake.

Although the campground is generally dry, there are large trees that line both rows of camp sites. Between the sites are additional spaces for boats and boat trailers.

All of the 26 sites are available for RVs or tents and there is one ADA accessible site. Sites are first come, first serve basis, and saving sites for friends is discouraged. Feel free to bring your furry friends, however, who are allowed without an extra fee.

There are showers or flushing toilets on-site, but a dump station is nearby at the state-run Northrup Point, a segment of Steamboat Rock State Park.

	Lodging Type & Spaces	Tent Camping	Fish Bait/Tackle Shop	Grocery Store	Boat Launch	Boat Rental	Group Reservations	Year-round Availability	Pool/Swimming	Ice/Propane	Pull-through	Water View	Pets Allowed	Showers	Toilet	Dump Station/Sewer	Full Hook-ups	Laundry	Picnic Area	Playground
CG 26	•	•	•	•	•	•	•	•	•	•	•	•	•	•	•	•	•	•	•	•

C-CABIN/COTTAGE CG-CAMPGROUNDS VR-VACATION RENTAL S-SEASONAL

11 Sunbanks Lake Resort

57662 State Hwy 155 N

Electric City, WA 99123 • 509.633.3786 • sunbanksresort.com



Whether visiting Grant County or recreating as a long-time resident, this resort feels like a vacation! Blink and you'll miss the sign, where you head west from State Highway 155, south of a basalt cliff at the south end of Electric City. Check in at the impressive log cabin style office and get your stay kicked off right at the Cantina, with its full-service restaurant and bar or coffee shop.

According to the manager at the front desk, it's a fabulous, amazing, family-friendly resort with a great staff. And, it is safe, with security offered Wednesday through Sunday. Vacation rentals range from dry cabins to five-room villas with kitchen and washer/dryer. Of the RV spaces, 21 are full hook-up and pull-through.

Step outside to lounge in one of the numerous shady or sandy locales on the property. Options include swimming at the beach or sightseeing from the beach, hiking north at Steamboat Rock and/or boating on Banks Lake to the south. Bring a net to utilize the newly constructed playfield, or take a swing at the 18-hole mini golf course. If you want to get on the water, rent a pontoon, jet skis or ski boat at KJ Watersports, the on-site water sport service. Feel free to bring up to two of your four-legged friends, as well, for an extra charge in the villas. Or, head to the Cantina for Karaoke on Friday and live bands Saturday.

	Lodging Type # Spaces	Tent Camping	Fish Boat/Rackle Shop	Grocery Store	Boat Launch	Boat Rental	Group Reservations	Year-round Availability	Pool/Swimming	Ice/Propane	Pull-through	Water View	Pets Allowed	Showers	Toilet	Dump Station/Sewer	Full Hook-ups	Laundry	Picnic Area	Playground	
RV-98	•	•	•	•	•	•	•	•	•	•	•	•	•	•	•	•	•	•	•	•	•
CG-85	•	•	•	•	•	•	•	•	•	•	•	•	•	•	•	•	•	•	•	•	•
VR-26	•	•	•	•	•	•	•	•	•	•	•	•	•	•	•	•	•	•	•	•	•
C-24	•	•	•	•	•	•	•	•	•	•	•	•	•	•	•	•	•	•	•	•	•

C-CABIN/COTTAGE CG-CAMPGROUNDS VR-VACATION RENTAL S-SEASONAL

12 Jones Bay Campground

Jones Bay Road off State Highway 155 N

Electric City, WA 99123 • 509.633.1304



Jones Bay Campground is on land owned by the U. S. Bureau of Reclamation though it is managed by Washington State Parks. This is a small state-run campground that offers primitive sites with no water or electricity. It is a self-pay system. Day use is an option, although a Discover Pass is required, as it is for overnight guests, and can be bought on-site. Any questions or concerns can be directed to Steamboat State Park, who manages the campground.

Exit west off State Highway 155 north of Northrup Point and south of Osborne Bay Campground. Follow the road signs. The campground meanders along the north side of Jones Bay on the Banks Lake shoreline, offering sites under trees and on the beach. For campers looking for a secluded getaway, there are three hike-in only spots at the far end, with parking at the sites' trailhead. The campground is arranged into sections. Jones Bay South has sites 1-18 while Jones Bay North has an additional 26 sites (19-44).

Although there is no boat launch, there are some secluded beach areas where you can put kayaks or innertubes in for a nice lake float in the secluded bay. Boat launches are located up and down the road if you're hoping to explore more of Banks Lake, as is a dump station south down the road at Northrup Point (N Milepost 19).

The 44 sites are best suited for tents, although there are a handful that RVs could fit into. Pets are welcome at no extra fee.

	Lodging Type # Spaces	Tent Camping	Fish Boat/Rackle Shop	Grocery Store	Boat Launch	Boat Rental	Group Reservations	Year-round Availability	Pool/Swimming	Ice/Propane	Pull-through	Water View	Pets Allowed	Showers	Toilet	Dump Station/Sewer	Full Hook-ups	Laundry	Picnic Area	Playground	
CG 44	•	•	•	•	•	•	•	•	•	•	•	•	•	•	•	•	•	•	•	•	•

C-CABIN/COTTAGE CG-CAMPGROUNDS VR-VACATION RENTAL S-SEASONAL

13 Steamboat Rock State Park

51052 Washington 155

Electric City, WA 99123 • 888.CAM.POUT • 509.633.1304



This expansive state park is wedged between the foot of Steamboat Rock and Devils Punch Bowl at the north end of Banks Lake. The park's namesake is an 800 foot basalt lava monolith in the shape of an old time steamboat in the cradle of the cliffs.

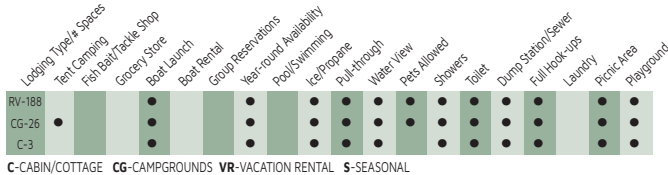
You can, however, miss out on getting a site if you don't reserve during the park's peak season, May 15 to September 15. Reservations can be made on the Washington State Parks website and a Discover Pass is required.

To avoid crowds, consider the shoulder seasons, or even winter time, as the park is open year round. Although it is open in the winter, water is not available at tent or RV sites. Spring is a fantastic time to see the wildflowers on Steamboat Rock.

The park boasts volleyball and basketball courts, and several trailheads for hiking, including up to the top of Steamboat Rock and to the nearby Northrup Canyon where you'll see rare Grant County native pine trees.

All RV sites are full hook-up while 10 are pull-through. The sites are grouped together in several areas, some green grassy, shady sites and others more desert-like with scattered trees.

Although there is no grocery store, there is a concession stand open during the summer months. Pets are allowed though there is an additional fee for cabin rentals. ADA accessible sites are available.



14 Oasis RV Park & Golf Course

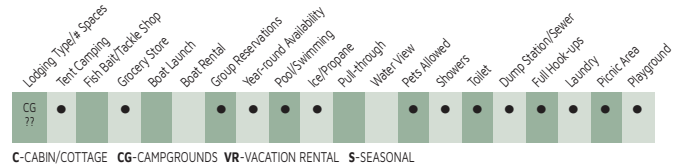
2541 Basin Street SW

Ephrata, WA 98823 • 509.754.5102 • oasisrvandgolfcourse.com



Oasis Park is north of State Highway 28 on the west edge of Ephrata. It lies in an area that receives 6-9 inches of annual rainfall so it technically lies in a desert climate even though with the introduction of the Columbia Basin Irrigation Project in the 1950s, water became much more abundant. The park was created in 1974 when funding was secured by the city of Ephrata to make it happen and the venue is still owned and operated by the city. It has a fishing pond stocked with trout, bass and catfish, golf courses, hiking trails, enormous shade trees, and other amenities. Visitors can stay in the campground and participate in park activities. Day users can come into the park and use the 9-hole golf course, mini golf, fish, hike, or picnic on the grounds.

The local Lions Club holds an annual fishing derby in the park. There is a lot to see and do nearby by traveling to the Columbia River to the west, into the Beezley Hills to the north, through the Columbia Basin and into the Grand Coulee. Visitors and locals may check out the geology and history of the area and learn about the thousands of Columbia Basin Irrigation Project features that are superimposed on our landscape. In 1976, the park acquired pieces of the old United Methodist Church of Ephrata which was being torn down to make way for a new facility. Parts of the church were reassembled and it has been used since then as a chapel. It retains some of its old charm and history and though it seems out of place partially hidden in the trees, it is worth seeing.



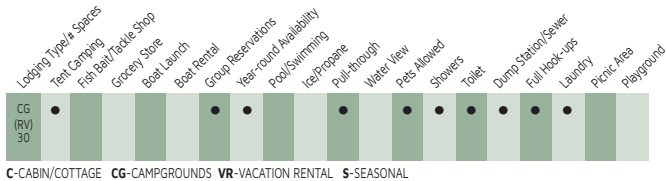
15 Sun Basin RV Resort

5522 North Frontage Road W
Ephrata, WA 98823 • 509.787.0105



Though the park and campground are tiny, the grounds are well cared for and neat. The park is very visible from Interstate 90 where it is situated just northeast of the Winchester Rest Area along north side of the Frontage Road. The south side of the resort entry is bordered with a decorative fence. Well-established pine and willow windbreaks border the west and east sides and the grounds have several small pines and other young trees. Along the two rows of RV spaces, there are taller shade trees. Lawns occur around the perimeter of the park which covers approximately 17 acres total.

The park is 17 miles south of Ephrata and 17 miles west of Moses Lake. It is approximately 20 miles west to the Gorge Amphitheatre at George. There are many places nearby where there is fishing, boating, hiking, biking,



16 Ephrata RV Park & Campground

5707 State Hwy 28 W
Ephrata, WA 98823 • 509.787.1062



Located west of State Highway 28 the newly renamed Ephrata RV Park and Campground was formerly called Sunnysprings. Ownership changed in June 2020 and the resort is being upgraded under new management. It has some interesting features that are being resurrected to give it more appeal. Some of the willows in the tent camping area on the common lawn area were removed and plans are to replant and/or convert the affected area to short stay accommodations. The restrooms were repainted and the grounds are receiving more daily attention to detail. There is a swimming pool and even a full-length driving range for golfers, which will be available for day users once it is refurbished. The resort lies between Quincy and Ephrata and seems to appeal mostly to longer term residents who work in the area but has enough space to accommodate overnight travelers and tent campers. Besides RV and tent spaces, there are 10 small cabins. Most of the spaces have shade trees and since the "resort" is several hundred feet off the highway, it feels like a quiet place to rest.



17 Gorge Amphitheatre Campgrounds and RVing

754 Silica Rd. NW

Quincy, WA 98848 • gorgeinfo@livenation.com



Gorge Amphitheatre Camping Tiers

The Gorge Campground is open for concerts and other events held at the Gorge Amphitheatre. In addition to the vehicle camping pass, a valid event ticket is required to enter the campgrounds. There are several camping options to consider which range from standard camping sites, safari tents, RV sites (standard and big rigs), and even deluxe so called "glamping" with tent cottages, private restrooms, showers, complimentary coffee and pastries, and power. The premier and terrace options offer free shuttle service to the amphitheater concerts.

The Gorge Campground is connected to the Gorge Amphitheatre by a trail that runs about 500 yards between the two venues. There is room for over 6200 vehicles in the campgrounds with other deluxe camping options available.

The venue is in a unique setting with spectacular views of the Columbia River gorge, the Colocum range and farmlands connected with the Columbia Basin to the north, east, west, and south.

Whether you want to be in the heart of the action or looking for something more secluded, we have the perfect spot for you to get the most out of your experience at The Gorge Amphitheatre.

Standard	Comfort Stations - Paid Showers
Premier	Free Showers Roomier site Shuttle to Concerts
Gold/Big Rig/RV	Free Showers Oversized Space (25' X 50') Private Restrooms Free Showers
Easy Camping	9' X 9' Gorge-branded Tent for two people Single Size Air Mattress Gorge-branded Sleeping Bags
Terrace	Superior Views Free Showers Roomiest Sites Flushing Bathrooms Shuttle to Concerts Complimentary Coffee and Pastries
Oasis Camping	Fully Furnished Canvas Tent Locking Entrance Lighting Bath Linens & Luxury Bath Products Air-Conditioned Restrooms & Showers

18 Grand Coulee RV Park

22718 State Hwy 174
Grand Coulee, WA 99133 • 509.633.0750



Perched at the top of the Grand Coulee and the north end of Grant County, this park is the northern most point to stay in the region. Not only north, it is quite literally perched above the town of Grand Coulee, above the Grand Coulee Dam and above Roosevelt and Banks Lake. The park consists of several levels cut into the side of the basalt cliffs, clustered among electric towers that bring power directly to your site.

The park seems to be a quiet community of retired and out-of-country visitors. More than quiet, it is clean and secure. After a long day at the dam, in town, or on the lake, return to the park to enjoy the shady and grassy picnic area.

Reservations are available for groups for and year-round use. All RV sites are full hook-up, and all but three are pull-through. Tent sites are located in a group lawn setting. Although pets are allowed at no extra charge, no pit bulls or Rottweilers are allowed, and no dogs are allowed in the tent area.

The park is close to grocery and convenience stores, so any amenities not offered on-site are easily accessed. It is also a short commute to any tourist-related activity in the area.



19 The Kings Court RV Park

212 East Grand Coulee Ave.
Grand Coulee WA 99133 • 509.633.3655



Located at the north end of the town of Grand Coulee, this is a great option for easy access to the Grand Coulee Dam. RV sites are across the street from the office in the grass and shade. Apartments and Park Model vacation rentals are in the lot behind the office.

The park is open year-round, but call ahead to reserve one of the five pull-through sites. This mellow, slow-paced park is perfect for the retired crowd looking to pull-in, stay a while and explore the region. In keeping with the quiet nature of the place, only two dogs allowed per site.

As it is nestled right in town, visitors have access to grocery stores, ice, picnic and playgrounds, even if amenities are not on-site. The dam and visitor center are only a few miles away, as are several great spots to watch the summer-time dam laser-light show.

Interested in architecture? See the journey of Moses Lake architect Robert Hull's career. His achievements include designing the Grand Coulee Dam Visitor Center, to one of the last projects he oversaw (before passing) which was the Civic Center in Moses Lake.



24 Desert Oasis RV Park

600 Yakima Avenue

Moses Lake, WA 98837 • 509.764.531 • desertoasisrvmoseslake.com



Desert Oasis is tucked away on a tree-lined cul-de-sac on the edge of the city of Moses Lake. It is small, quiet, out of the way, well maintained, and is close to Interstate 90 and to downtown Moses Lake. There is no tent camping and most of the spaces are designed for longer term residents though shorter stay visitors may choose this location if spots are available.

It is a very short walk to Larsen Recreation Center Park co-located with the Larsen Playfields used for baseball, BMX and RC (Remote Control) Tracks, and the seasonal ice rink. And, it is close to other parks like Blue Heron Park, McCosh Park, the Surf & Slide Water Park and the Moses Lake shoreline as well as shopping nearby.



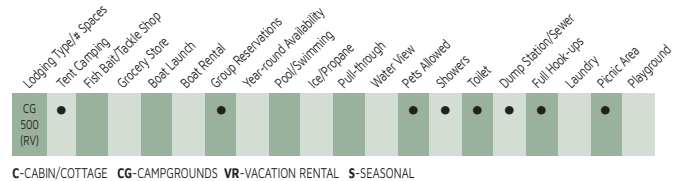
25 Grant County Fairgrounds RV Park

3953 Airway Drive Northeast

Moses Lake, WA 98837 • 509.765.3581 • gcfairgrounds.com



The Grant County Fairgrounds in Moses Lake is often described as the “showplace of event planning” in the county. The fairgrounds seem like a special place for people and their pets or even larger animals to stay especially during the annual county fair time. However, the fairgrounds also hosts many other activities like equestrian competitions, truck pulls, livestock shows, gun shows, community festivals or as a showcase for other functions. There are five separate campgrounds and well-maintained grassy sites dominate the grounds. This is one of the few places where a stall may be rented for those travelling with their horses. Short stays are the norm and longer-term residents are not allowed without vacating the premises for some time. The fairgrounds are typically closed October through February except for special events.



26 Lakefront RV Park

2300 W. Marina Dr.

Moses Lake, WA, 98837 • 509.765.8294 • allstays.com/Campgrounds



Lakefront RV Park is situated on a bluff above the east shoreline of Moses Lake on West Marina Drive. It is a small shaded well-organized spot dominated by mature elm, locust and pine trees. It seems relatively secluded while being a short distance to all the features that the city of Moses Lake and the lake have to offer. Being on the lake, there are the added amenities of having docks and moorage, a boat launch and storage, and picnic areas. There are no tent sites though RVs are allowed on a daily, weekly or monthly basis.



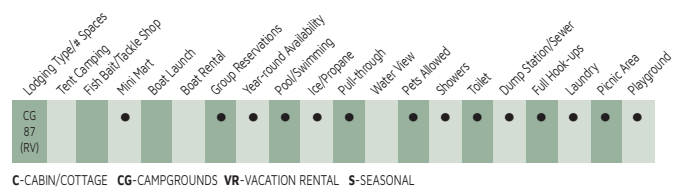
27 Suncrest Resort

303 Hansen Road

Moses Lake, WA 98837 • 509.765.0355 • suncrestresort.com



Suncrest RV Park hugs the edge of a small hill surrounded by the nearly flat relief of the Columbia Basin. It lies just north of Interstate 90 and is west of the city of Moses Lake's downtown. It describes itself as one of "the most complete offering of amenities in Central Washington." Some of the nearby fun activities that it promotes include being within a mile of Blue Heron Park and the shoreline of Moses Lake, ORV park /sand dunes, close to the edge of the Columbia Basin Wildlife Refuge's wetlands, and within a few miles of golf courses, the city's surf n slide water park, museum and art center and outdoor amphitheater. The grounds are green, well treed, and spaces are well spread out.



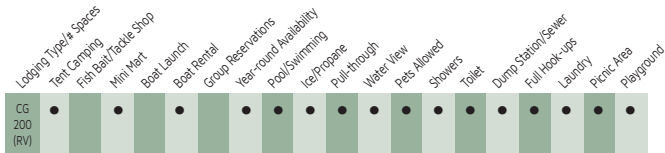
28 Sunrise Resorts Pier 4 Campground

3400 Sage Road

Moses Lake, WA, 98837 • 509.765.6319 • sunriseresorts.com



This park lies north of Interstate 90 and is highly visible from the freeway. From the Junction of Interstate 90 & Hansen Road (Exit 174), go 1/3 mile south on Hansen Road to the South Frontage Road and then 3/4 mile east on Sage Road. It sits on the banks of Moses Lake and has direct access to the lake via boat launch, the beach and docks. Membership is not required though there are benefits for being a member. The resort has both RV and tent sites, RV and boat storage, cabins, a clubhouse, boat launch, beach, and swimming pool.



C-CABIN/COTTAGE CG-CAMPGROUNDS VR-VACATION RENTAL S-SEASONAL

29 Willows Trailer Village

1347 Road M SE

Moses Lake, WA 98837 • 509.765.7531



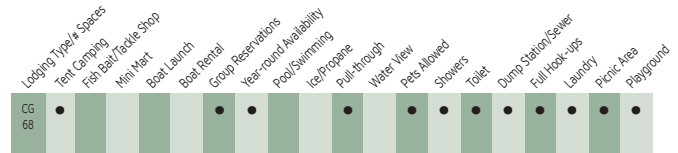
Willows Trailer Village has been in its present location for over 40 years. The 6.5-acre grounds were originally bought from the railroad by a local farmer who took out the cropland and created the trailer park.

It started as a Kampgrounds of America (KOA) in 1963 as shown by the distinctive architecture on the front of the office that is characteristic of the organization though it was subsequently sold into private ownership. KOA stylized architecture was retained.

The village caters mostly to RVs though there is enough lawn to accommodate tents, if needed. The owner testified that a few years ago several traveling youth baseball teams who were playing in tournaments in

Moses Lake, landed there and set up tents on the lawn for several days.

The RV park is east of Road M SE and across the street from a large center pivot sprinkler irrigated field where a variety of row crops are grown.



C-CABIN/COTTAGE CG-CAMPGROUNDS VR-VACATION RENTAL S-SEASONAL

30 MarDon Resort

8198 Hwy 262 SE
 Othello, WA 99344 • 509.346.2651 • 800.416.2736 • mardonresort.com



MarDon Resort, on the sunny shores of Potholes Reservoir, is your recreational destination that provides a big rig RV park, cottages, rental homes, cabins, tent camping, marina, tackle and The Beach House Bar & Grill - all in a rural setting. The lake is famous for trophy bass, walleye and rainbow trout as well as providing a perfect destination for water enthusiasts. Guides and tours are available. Potholes Reservoir is a 28,000-acre man-made lake contained by O'Sullivan Dam, which is the longest earthen filled dam in the United States. Come and experience this amazing body of water as part of the MarDon family. Grab family and friends and we'll see you in the desert.

Lodging Type # Spots	Tent Camping	Fish Bait/Tackle Shop	Grocery Store	Boat Launch	Boat Rental	Group Reservations	Year-round Availability	Pool/Swimming	Ice/Propane	Pull-through	Water View	Pets Allowed	Showers	Toilet	Dump Station/Sewer	Full Hook-ups	Laundry	Picnic Area	Playground	
VR	•	•	•	•	•	•	•	•	•	•	•	•	•	•	•	•	•	•	•	•
31	•	•	•	•	•	•	•	•	•	•	•	•	•	•	•	•	•	•	•	•
C	•	•	•	•	•	•	•	•	•	•	•	•	•	•	•	•	•	•	•	•
165	•	•	•	•	•	•	•	•	•	•	•	•	•	•	•	•	•	•	•	•

C-CABIN/COTTAGE CG-CAMPGROUNDS VR-VACATION RENTAL S-SEASONAL

31 O'Sullivan Sportsman's Resort

6897 State Hwy 262
 Othello, WA 99344 • 509.346.2447 • osullivanresort.com



O'Sullivan Sportsman Resort is near the center of the Columbia Basin in a unique landscape of sand dunes, lakes and rocky coulees. Featured are a large campground for RVs, tent camping and luxurious, large family cabins. In addition to our campground there is a community center for daily activities, community BBQ's, games and more. Next to the center there is a swimming pool with a large surrounding deck. For additional fun in the sun check out the playground featuring kid's toys, large open field and a basketball court.

Our resort is adjacent to and partners with a newly developed golf course resort, pro shop and restaurant, gas station, boat/jet ski rental, and a full-service general store offering espresso, general merchandise, a beer cave, deli and an ice cream parlor.

This region and surrounding lakes accommodate sportsman activities such as fishing, duck & goose hunting and other special interests. The Potholes Reservoir is filled with both smallmouth and largemouth bass, rainbow trout, walleye, crappie, bluegill and perch. Throughout the season there are several fishing tournaments, holiday events and special interests' activities that are shared among the other resorts that surround us.

Lodging Type # Spots	Tent Camping	Fish Bait/Tackle Shop	Grocery Store	Boat Launch	Boat Rental	Group Reservations	Year-round Availability	Pool/Swimming	Ice/Propane	Pull-through	Water View	Pets Allowed	Showers	Toilet	Dump Station/Sewer	Full Hook-ups	Laundry	Picnic Area	Playground	
RV	•	•	•	•	•	•	•	•	•	•	•	•	•	•	•	•	•	•	•	•
CG	•	•	•	•	•	•	•	•	•	•	•	•	•	•	•	•	•	•	•	•
C-2	•	•	•	•	•	•	•	•	•	•	•	•	•	•	•	•	•	•	•	•

C-CABIN/COTTAGE CG-CAMPGROUNDS VR-VACATION RENTAL S-SEASONAL

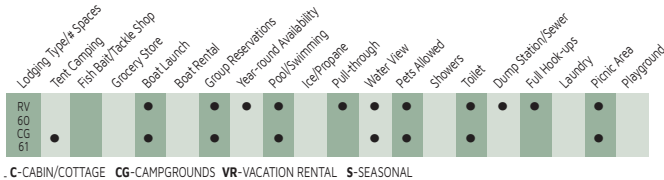
32 Potholes State Park

6762 State Hwy 262 E
 Othello, WA 99344 • 888.226.7688



Potholes State Park is a 640-acre camping park with 6,000 feet of freshwater shoreline on Potholes Reservoir, also known as O'Sullivan Reservoir. Potholes Reservoir is often confused with the pothole lakes themselves, which can be a 30 to 45-minute drive from the park. The terrain is desert with freshwater marshes. The park provides two picnic shelters with two tables each, plus 73 unsheltered picnic tables in a lawned, well-shaded area. All day-use facilities are first-come, first-served. Restrooms are available in the day-use area, located on the banks of the reservoir.

The park has 61 tent spaces, 60 utility spaces, one dump station, four restrooms (two ADA) and four showers (two ADA). Any camping unit tent or RV may use either site type. However, any unit camped in a hookup site must pay the hookup-site fee. Maximum site length is 50 feet (may have limited availability). There is no camping next to the reservoir. Four boat ramps and 100 feet of dock are provided by the park. Water levels in O'Sullivan Reservoir (Potholes Reservoir) fluctuate dramatically from spring to fall. A daily permit is available for watercraft launching, vehicle parking and there is a charge for trailer dumping at the park. Annual permits also may be purchased at Washington State Parks Headquarters in Olympia, at regional offices, online, and at parks when staff is available. A Discover Pass is required for day or overnight use in the park.

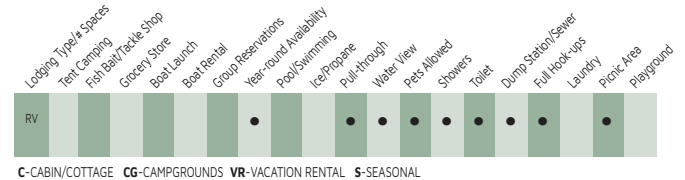


33 Sun Desert RV Park

7472 Road F SE
 Othello, WA 99344 • 800.228.4012 • sundesertpark.com



Sun Desert is just minutes away from the 25,000-acre Potholes Reservoir. It is close to 2 sets of boat ramps and Potholes State Park, and a local golf course. The RV sites are new, level, and spacious, with 50 AMP hook ups. All sites have storage barns. There are huge shade trees, lush green grass, and an additional bonus, a community center. The park is located between Potholes State Park and a 45,000-acre wildlife refuge. Caution: Coyotes will howl at night, and deer will visit you very early in the morning. And yes, the fish are biting.



34 Crescent Bar Recreation Area

8894 Crescent Bar Road NW

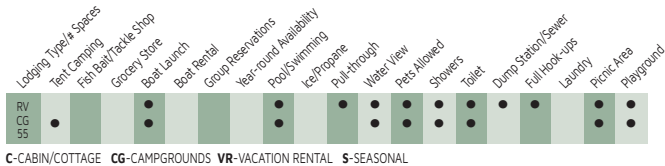
Quincy, WA 98848 • 509.754.5002 • crescentbarrecreation.com/camping/



Welcome to the Crescent Bar Recreation Area, a hidden treasure of Central Washington. Summer vacations could start with camping on Crescent Bar Island where there are 55 Tent/RV sites ready with spaces spacious enough to host all the family's adventures. Summer fun may be unencumbered except for the limit of one marine vessel trailer and 2 vehicles (due to a space restricted parking lot).

A new bathhouse opened recently and all sites are full hook-ups. The former campground was redesigned into a day-use area with a designated boat beach and swim beach. With the new walking trail, walking along the island and heading to the beach is easier than ever.

Crescent Bar is also an ideal home base for catching a concert at the nearby Gorge Amphitheater, enjoying wine tasting at the award-winning area wineries, or a day of hiking, biking, or rock climbing in the stunning Ancient Lakes and Frenchman Coulee recreation areas. There is plenty to keep you entertained while visiting this bend in the Columbia River.



35 Colockum Ridge Golf & RV

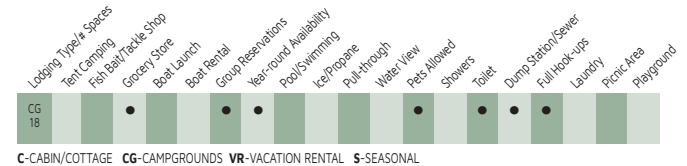
17056 Road 5 NW

Quincy, WA 98848 • 509.787.6206 • colockumridgegolf.com



Colockum Ridge's main attraction is golf, of course, though there is also a pro shop, convenience store, and restaurant attached. Prices for staying and/or playing golf are described as being among the lowest in the area which helps sustain it due to the fact that it is a public course owned by the local community. The golf course is at least 35 years old. However, before the Port of Quincy acquired the 90+ acre facility, it was about to fold but for the last several years that Quincy has had it, it has prospered and continues to gain in popularity. The RV park is a side benefit. Many people who stay at the park come for the golf and find that it is a desirable place to be. The RV park is open March 1 – October 31 each year and then opens back up in the spring. The grounds are nicely groomed, with lots of shade trees including ash, pine and fir. There are water features and a putting green.

Colockum Ridge is a little of a misnomer as the course is situated in the Quincy Basin though the Colockum range is prominently displayed as the mountainous relief to the west across the Columbia River in Kittitas County.



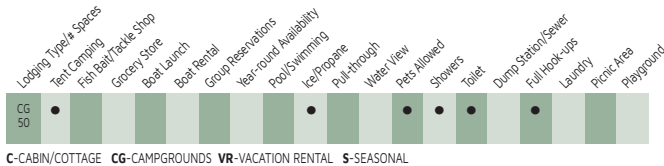
36 Sage Creek Campground

4679 U Road SW

Quincy, Washington 98848 • 509.770.3634



Sage Creek Campground is located on the edge of the Columbia Basin approximately 7 miles southeast of the Gorge Amphitheatre. It has been dedicated to providing Gorge Amphitheatre concert goers a pleasant place to stay close to that venue. It is generally open during the concert season though other options for staying there are also offered. Much of the site has lush lawn onto which to pitch a tent or park an RV. Portable toilets are provided as are showers. There is free transportation to and from the Gorge Amphitheatre as well as on-site food. The compound has three levels of RV reservations that include water hookup, power, septic. BBQs are permitted. Besides the Gorge, the Columbia River is 3 miles to the west.



37 Shady Tree RV Park

1099 State Hwy 283

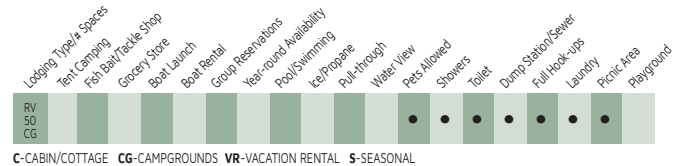
Quincy, WA 98848 • 929.208.7317



Shady Tree RV Park has 50 grass pad camping/RV sites and offers electric service to most of the campsites. Shady Tree RV offers full hookup amenities at the site too. Full hookups, including water and sewer service.

The park is in a highly visible location at the intersection of Highways 283 & 281 and Interstate 90. The shaded area consists of several tall trees surrounding the central drive that looks inviting since there is so much open space (principally irrigated farmland) around it.

Next to it is the Sage Coffee House & Bistro which is a good attraction for it. The park is about 3 miles southwest to the town of George, 10 miles east of the Gorge Amphitheatre, 10 miles south of Quincy, and 30 miles west of Moses Lake.



38 The Park at Cave B

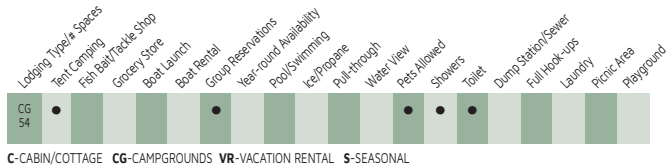
348 Silica Road NW #9468

Quincy, Washington 98848 • 509.630.5905 • theparkatcaveb.com



This venue is located next to the Gorge Amphitheater, Cave B Estate Winery and The Inn at Cave B. The “park” consists of an open field and accommodates only RV spots though one tent per site is also allowed in addition to a recreational vehicle. At present, The Park is only open on Gorge Amphitheatre Event Weekends so there is no long term or midweek camping. All sites are dry with no power, water or waste hookups. However, there are porta-potties, outdoor showers, and a garbage drop off location. Pods (large spaces surrounded by apple trees) are available to group reservations.

Being next to the Gorge and Cave B Winery and restaurant, the Park at Cave B is in a very desirable location. There are hiking, climbing and mountain biking opportunities in the channeled scablands above the Columbia River on Cave B property as well as on state lands in Frenchman Coulee and Potholes Coulee north and south of this location. The town of Quincy is about 16 miles north.



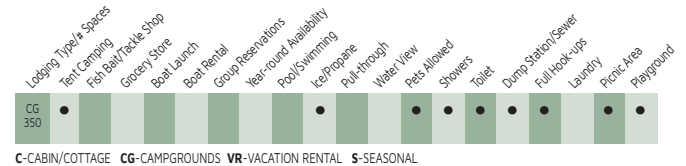
39 Wild Horse Campground

22546 West Baseline Road

Quincy, WA 98848 • 509.398.0543 • wildhorsecampground.com



Wildhorse Campground was established in 1999 as a base for Gorge Amphitheatre concert goers who wish to spend the night in a rural setting. The campground is located just 2 miles southeast of the Gorge venue on 10 acres of grass and trees. The campground is dedicated to serving those people attending concerts though other groups can also reserve the grounds. Concert campers typically can use the facility one day ahead of a concert and then must leave no more than one day after its conclusion. In a typical year the Gorge hosts 18-22 events. The grounds are well kept, with outdoor showers, a games area, and stage for smaller concerts, with a café and espresso bar which are available for residents to use. Free coffee is offered in the mornings. The café is open for breakfast, lunch and dinner.



40 Royal Golf Course RV Park

13702 Dodson Road South
Royal City, WA 99357 • 509.346.2052



This regulation 9-hole course is located in the heart of Grant County's Royal Slope agricultural region with a spectacular view of the Saddle Mountains to the south and the Frenchman Hills to the north. The course offers alternate tees for the back 9 holes, a driving range and practice putting green. The course is hilly, and the greens tend to be average-sized and fast. No tee times are required. Open all year. Our RV park offers Full Hook-Ups, Sewer Pump only, and Dry Lot Parking.

	Lodging Type/ # Spaces	Tent Camping	Fish Boat/Tackle Shop	Grocery Store	Boat Launch	Boat Rental	Group Reservations	Year-round Availability	Pool/Swimming	Ice/Propane	Pull-through	Water View	Pets Allowed	Showers	Toilet	Dump Station/Sewer	Full Hook-ups	Laundry	Picnic Area	Playground	
CG 10	•						•					•		•	•	•					

C-CABIN/COTTAGE CG-CAMPGROUNDS VR-VACATION RENTAL S-SEASONAL

41 Smokiam RV Resort

22818 State Hwy 17 N
Soap Lake, WA 98851 • 509.246.0413



The resort lies at the north end of Soap Lake. The lake is known for its unique water qualities and very high salt content. Thousands of years ago Native Americans were the areas first residents to use the lake when it was known even then as Smokiam or healing waters. The pioneers who subsequently settled the area and those who visit through the present day believe the lake has beneficial curative properties and is a great place to recreate and rejuvenate. Many people swim, boat, bathe, or drink the water. Smokiam RV Resort offers a relaxing place to stay and its close proximity to the "healing waters" of Soap Lake and lawns with shaded tree lined grounds. It is open to everyone as a pay-as-you go facility. The facilities are for all renters though if friends come to visit, there is an extra day use fee. The teepees appear to be a real attraction and visitors can appreciate them and get a sense of how Native Americans may have lived.

	Lodging Type/ # Spaces	Tent Camping	Fish Boat/Tackle Shop	Convenience Store	Boat Launch	Boat Rental	Group Reservations	Year-round Availability	Pool/Swimming	Ice/Propane	Pull-through	Water View	Pets Allowed	Showers	Toilet	Dump Station/Sewer	Full Hook-ups	Laundry	Picnic Area	Playground	
CG 67 C 2 Tips 10	•		•	•	•	•	•	•	•	•	•	•	•	•	•	•	•	•	•	•	•

C-CABIN/COTTAGE CG-CAMPGROUNDS VR-VACATION RENTAL S-SEASONAL

42 Smokiam Campground

515 Daisy Street N., Soap Lake, WA 98851

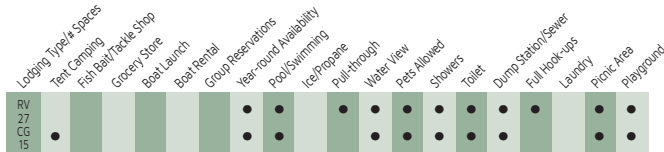
509.246.1211 • soaplakewa.gov/smokiam-campground-kampers-korner



Located on the east shore of Soap Lake, the City of Soap Lake owned campground is right off State Highway 17 in the (city) park by the lake. There are several features within walking distance of the campground. The campground is situated north of the Soap Lake Visitor Center, adjacent to the Calling the Healing Waters bronze sculpture and a new community kiosk. Trees on-site are small though the real beauty is the wonderful views of the lake and the surrounding dark colored basalt cliffs. While most of the choice spots are reserved for RVs, there are a number of tent sites. On the north end of the grounds, is a small playground swing and a covered gazebo that overlooks the lake.

The newly erected Coulee Corridor Consortium's Soap Lake Community Kiosk is situated between two massive basalt columns next to the Visitor Center. The kiosk is a two-sided feature that describes the Soap Lake area and the Coulee Corridor National Scenic Byway, which runs between Othello and Omak.

The campground has both RV and tent spots with easy access to the shoreline, beaches and downtown Soap Lake.



C-CABIN/COTTAGE CG-CAMPGROUNDS VR-VACATION RENTAL S-SEASONAL

43 Sage Hills Golf and RV Resort

10400 Sage Hills Road

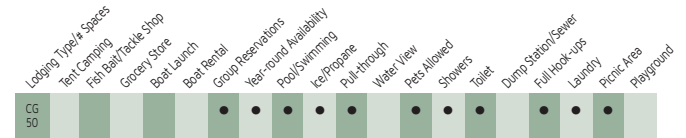
Warden, WA 98857 • 509.349.2603 • sagehillsgolf.com



Sage Hills Golf Course was built in the early 1960's, originally as a private club. It has been open to the public for more than two decades. Sage Hills Golf & RV Resort is located 15 miles south of Moses Lake in the heart of the Columbia Basin.

The golf course is well groomed and is open year-round. The park is close to the edge of the channeled scablands created by ancient so-called Missoula floods that swept through the area tens of thousands of years ago. Outdoor enthusiasts may revel in the breathtaking scenery, hiking, fishing, and boating opportunities nearby.

Besides the 18-hole golf course and restaurant, which are both open for day use, the main attraction with the park is that every space is pull through and is touted as "Big Rig Friendly" which means it can accommodate large, larger and the largest recreational vehicles that other parks cannot handle. The park encourages golf for children, and has other recreational options including horseshoes and croquet



C-CABIN/COTTAGE CG-CAMPGROUNDS VR-VACATION RENTAL S-SEASONAL